

Aldershot Park ward information

Last updated: December 2025

Produced by: Policy, Strategy and Transformation

Contact: performance@rushmoor.gov.uk

Contents	Page
Local democracy	1
Map of Aldershot Park	2
Resident survey results	3
Ward population and makeup 2021	4
Deprivation breakdown	7

Local democracy

Rushmoor Borough Council ward councillors for Aldershot Park:

Member	Party	Year elected
Councillor Mike Roberts	Labour	2024
Councillor Sophie Porter	Labour	2023
Councillor Jules Crossley	Rushmoor Independent Group	2022

Member(s) of the County Council for Aldershot Park ward:

Member	Party	Year elected
County Councillor Bill Withers	Conservative	2021

Member of Parliament for Aldershot Constituency:

Member of Parliament	Party	Year elected
Alex Baker	Labour	2024

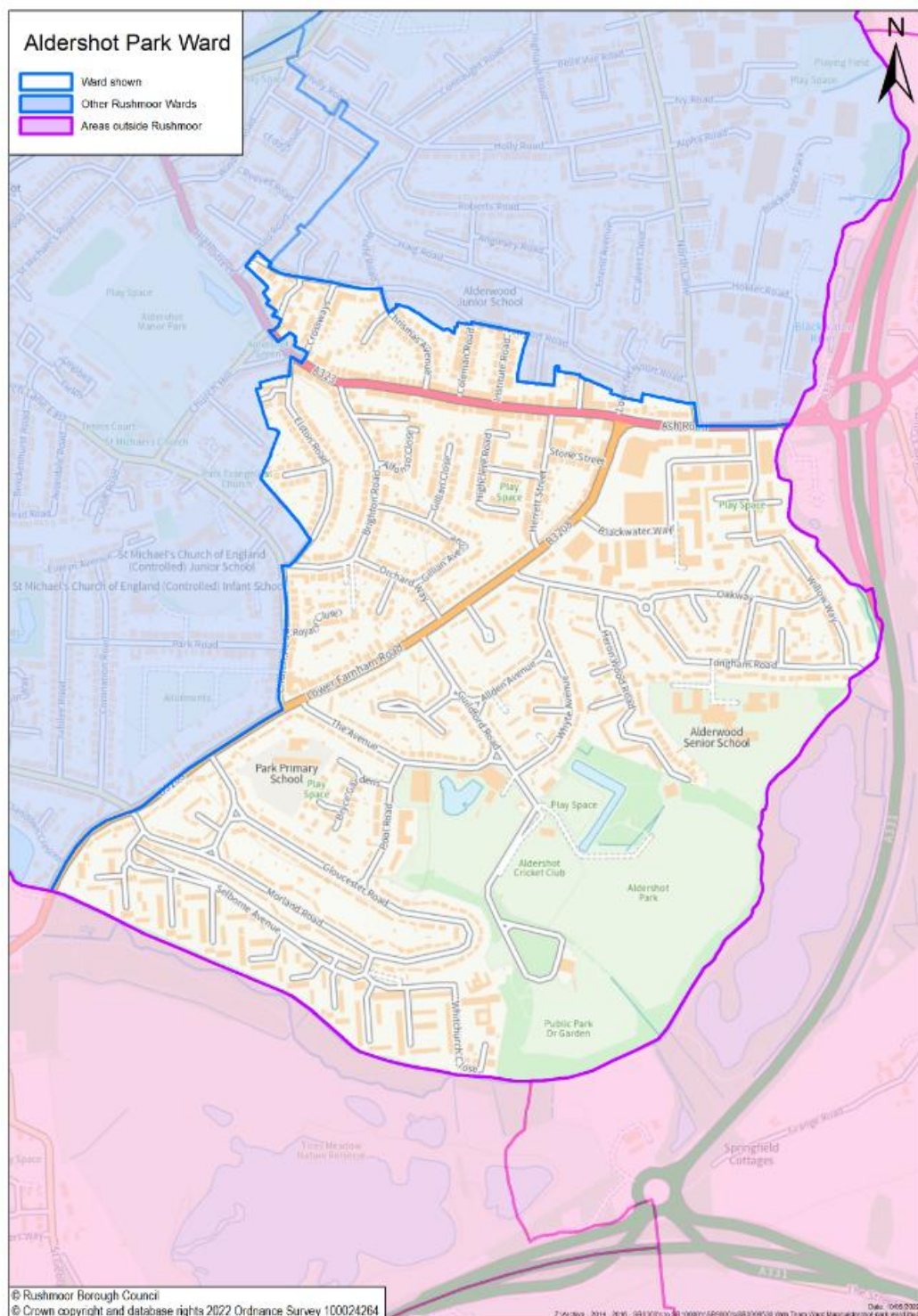
Election Turnout

Date	Type	Election Turnout for Aldershot Park ward
2 May 2024	Local elections	26.8%

More information can be found on Rushmoor's web site at [Aldershot Park ward - Rushmoor Borough Council](#)

Map of Aldershot Park

Aldershot Park is in the south east of Aldershot and mainly covers the area to the south of Newport Road and the east of Lower Farnham Road and Elston Road.



Resident survey results

The last Rushmoor Borough Council residents' survey was carried out in 2024, the full results are available on our [website](#). The survey was an online survey and 1,686 surveys were returned, in total 97 residents in Aldershot Park ward completed the survey. Although not all wards had a representative number of responses the results can give an indication to what respondents in a ward think.

Below is a summary of the results for Aldershot Park ward.

Top five factors that are important in making somewhere good to live and need improving by ward

Here are the top things that Aldershot Park respondents think is important in making somewhere good to live and need improving.

Important in making somewhere good	Top five	Need improving
The level of crime	1 st	Road and pavement repairs
Health services	2 nd	Clean streets
Shopping facilities	3 rd	Health services
Road and pavement repairs	4 th	Shopping facilities
Parks and open spaces	5 th	The level of crime

Satisfaction with Rushmoor (Aldershot and Farnborough) as a place to live (with 1 being very dissatisfied and 10 being very satisfied)

	All responses	Aldershot	Aldershot Park
Average score	5.50	5.40	5.49

Respondents from Aldershot Park ward have a slightly higher satisfaction with Rushmoor as a place to live than respondents from Aldershot.

How strongly do you feel you belong to your local area? (very and fairly strongly)

	All responses	Aldershot	Aldershot Park
Average score	51.9%	51.6%	50.0%

Respondents from Aldershot Park ward have slightly less sense of belonging to their local area more than those from Aldershot, and all the those who responded to the survey.

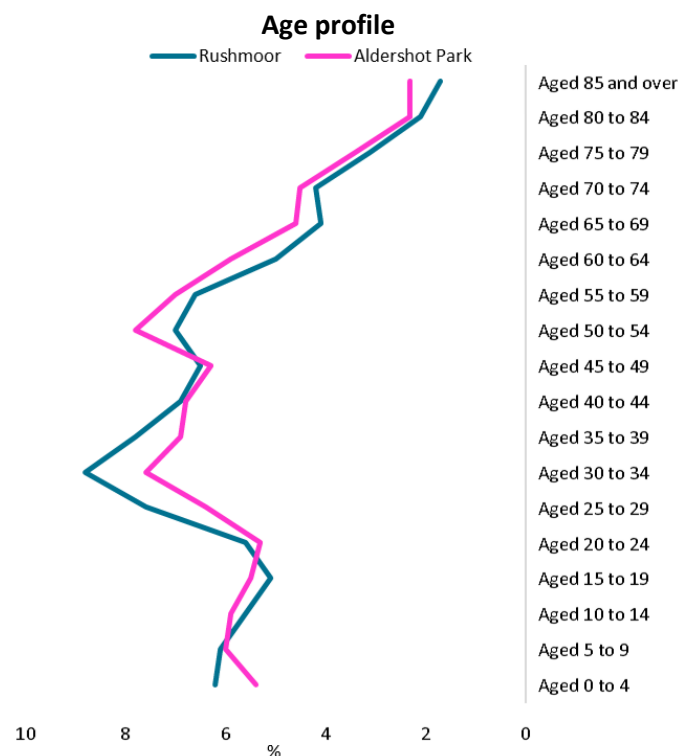
Ward population and makeup 2021

The following data is from the 2021 Census. The Office of National Statistics calculate ward data by aggregating data for small areas to best fit the ward boundaries, and therefore data may differ slightly from other ward data.

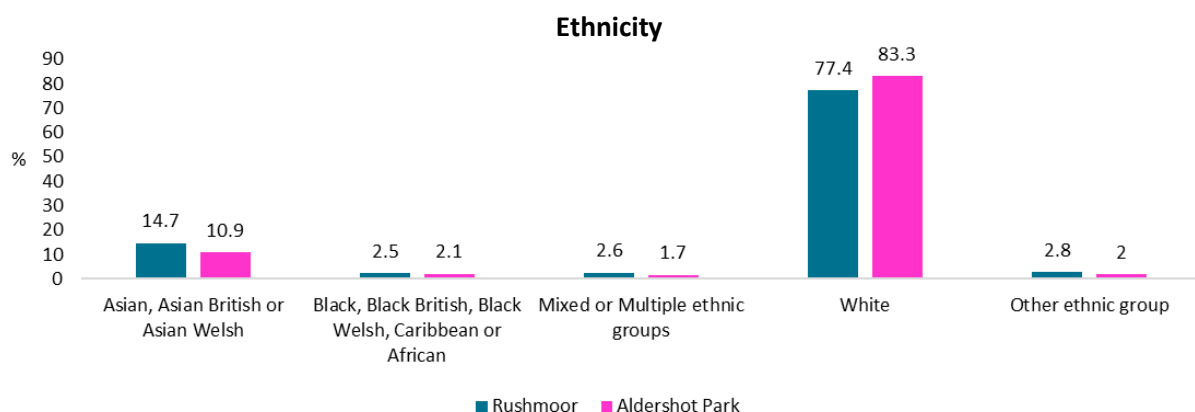
- Population:**

2021 Census	Population	Total households	Female %	Male %
Aldershot Park	7,000	2,800	51.5	48.5

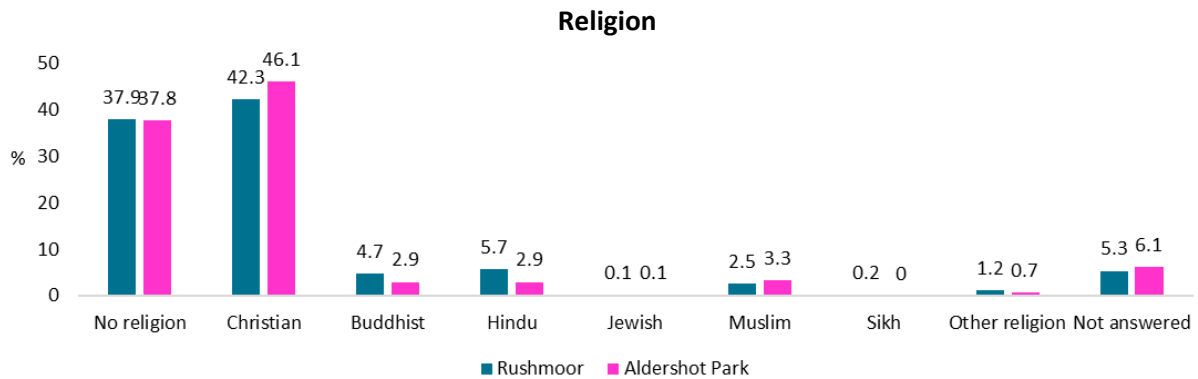
- Age:** Aldershot Park has a slightly older population in comparison to Rushmoor as whole.



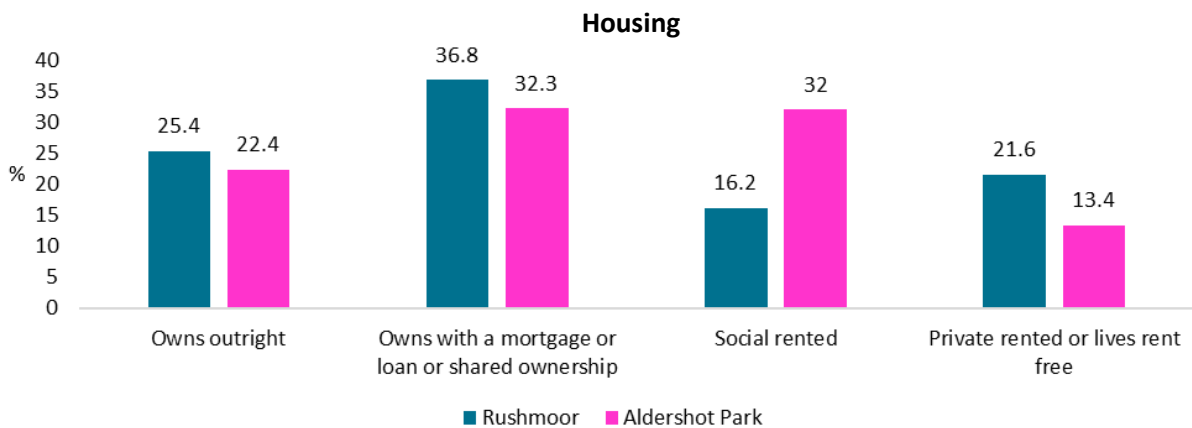
- Ethnicity:** Aldershot Park ward is slightly less ethnically diverse when compared to Rushmoor as a whole.



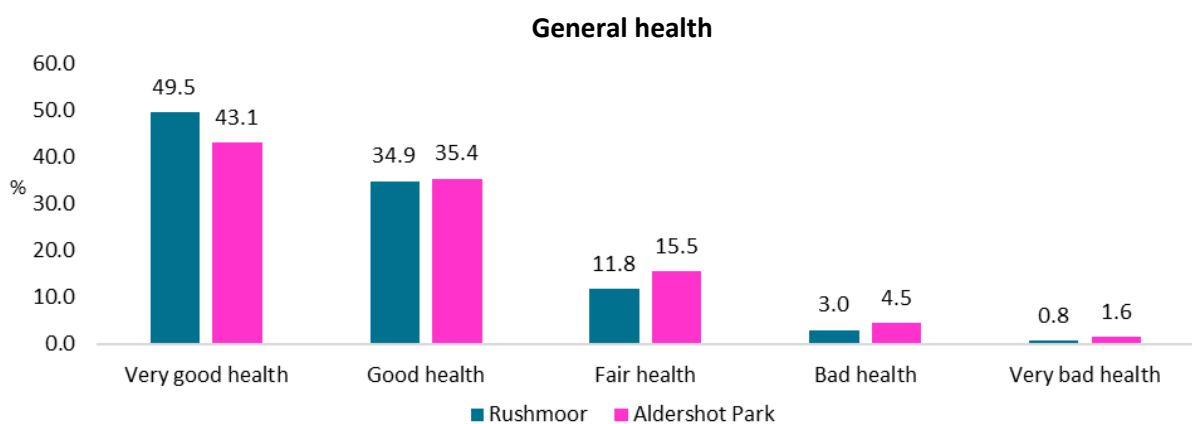
- **Religion:** Aldershot Park ward has a slightly higher percentage of Christians, when compared to Rushmoor as a whole, and slightly less Buddhists and Hindus.



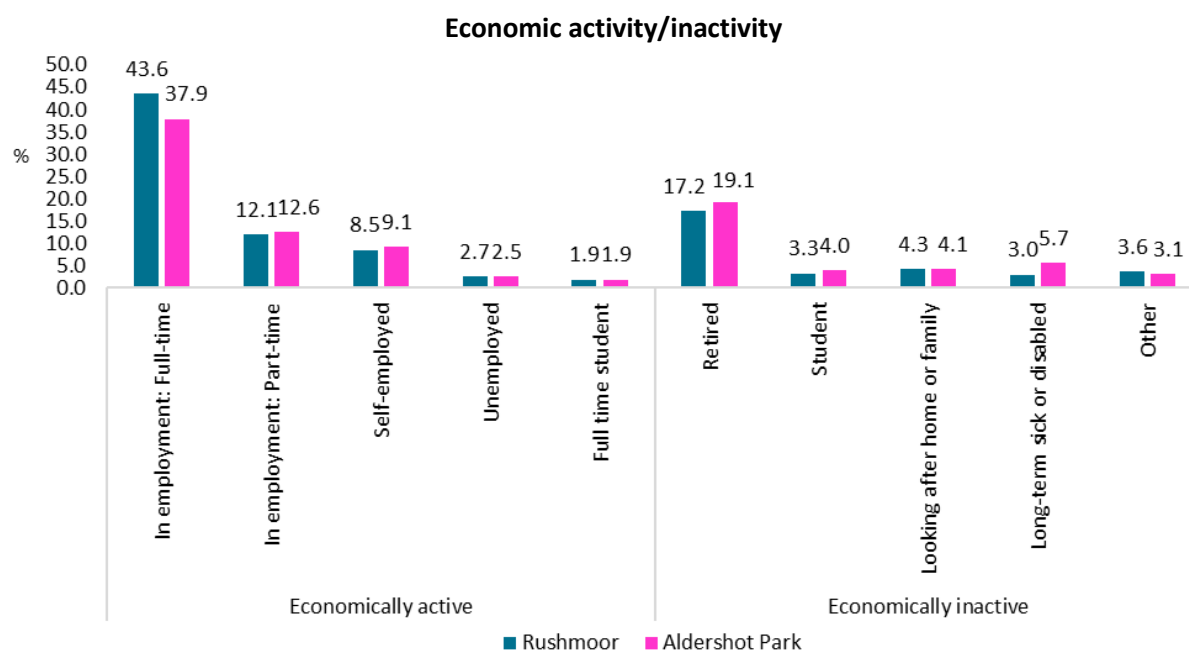
- **Housing:** A higher percentage of residents in Aldershot Park live in homes rented from social landlords (housing associations) and less owned and privately rent, compared with Rushmoor as a whole.



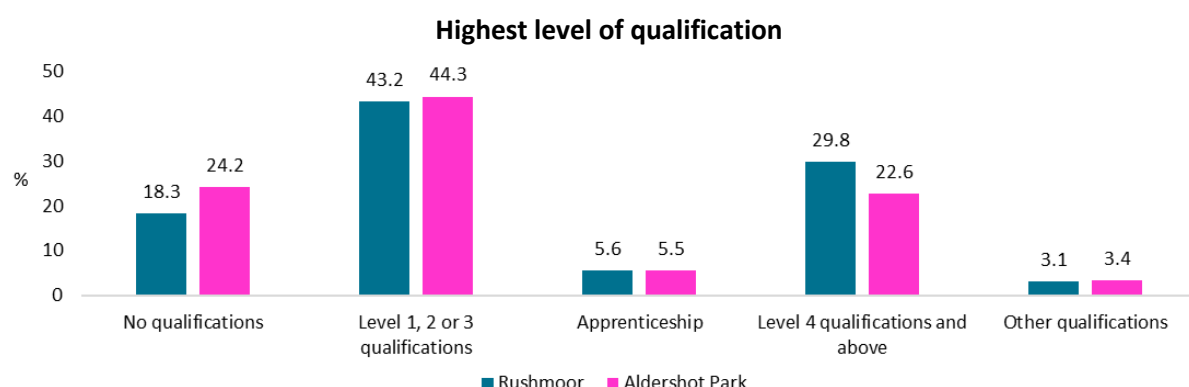
- **Health:** A lower percentage of Aldershot Park residents report very good health and a slightly higher percentage report fair health and bad health, when compared to Rushmoor as a whole.



- **Economic activity/inactivity:** Aldershot Park ward has fewer full time workers but slightly more retired people and long-term sick or disabled residents, when compared to Rushmoor as a whole.



- **Qualifications:** A higher percentage of Aldershot Park residents had no qualifications and less have the highest level of qualifications, compared with Rushmoor as a whole.

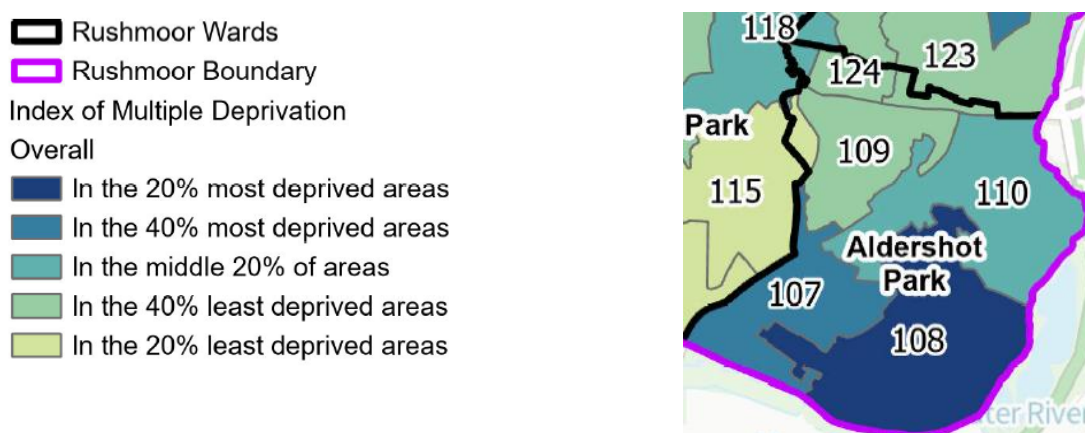


- Level 1 and entry level qualifications: 1 to 4 GCSEs grade A* to C , Any GCSEs at other grades, O levels or CSEs (any grades), 1 AS level, NVQ level 1, Foundation GNVQ, Basic or Essential Skills
- Level 2 qualifications: 5 or more GCSEs (A* to C or 9 to 4), O levels (passes), CSEs (grade 1), School Certification, 1 A level, 2 to 3 AS levels, VCEs, Intermediate or Higher Diploma, Welsh Baccalaureate Intermediate Diploma, NVQ level 2, Intermediate GNVQ, City and Guilds Craft, BTEC First or General Diploma, RSA Diploma
- Apprenticeship
- Level 3 qualifications: 2 or more A levels or VCEs, 4 or more AS levels, Higher School Certificate, Progression or Advanced Diploma, Welsh Baccalaureate Advance Diploma, NVQ level 3; Advanced GNVQ, City and Guilds Advanced Craft, ONC, OND, BTEC National, RSA Advanced Diploma
- Level 4 qualifications and above: degree (BA, BSc), higher degree (MA, PhD, PGCE), NVQ level 4 to 5, HNC, HND, RSA Higher Diploma, BTEC Higher level, professional qualifications (for example, teaching, nursing, accountancy)
- Other: vocational or work-related qualifications, other qualifications achieved in England or Wales, qualifications achieved outside England or Wales (equivalent not stated or unknown)

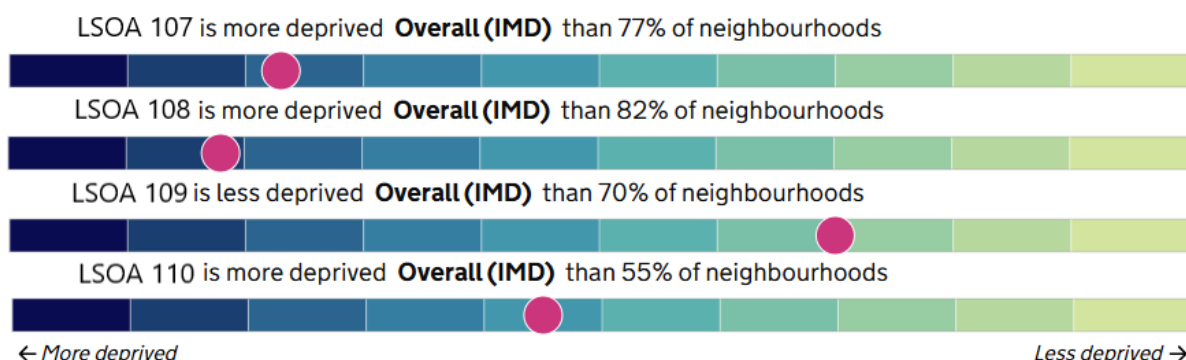
Deprivation breakdown

The Government's Index of Multiple Deprivation (IMD) 2025 provides a relative deprivation score for each small area in England, it covers a range of economic, social and housing issues. The overall score is calculated using data from seven domains. Most of indicator data has come from 2022 to 2024 and some of the data is from the 2021 Census. The Indices of Deprivation cover geographical areas that are called Lower-layer Super Output Area level (LSOA), of which there are 33,755 in England. Each LSOA is ranked in order against all other LSOA in the country, where 1 is the most deprived and 33,755 is the least deprived.

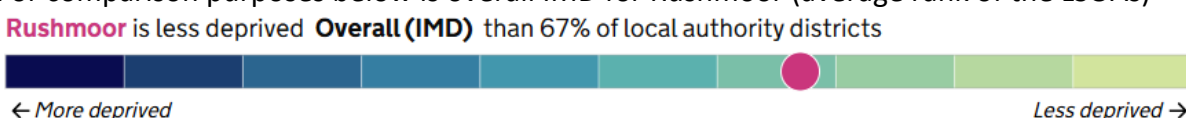
There is a total of 60 LSOAs in Rushmoor. Unfortunately, LSOAs and the council's wards do not exactly line up. In Aldershot Park ward there are parts of eight LSOAs but only four which have more than 40% of their area in the ward.



Overall IMD



For comparison purposes below is overall IMD for Rushmoor (average rank of the LSOAs)



[Open Government Licence](#)

LSOA 108 is in the 20% most deprived areas in England for Multiple Deprivation. For more information about the Index of Multiple Deprivation please see our IMD 2025 data sheet.