

# Rowhill ward information

Last updated: December 2025

Produced by: Policy, Strategy and Transformation

Contact: [performance@rushmoor.gov.uk](mailto:performance@rushmoor.gov.uk)

Contents	Page
Local democracy	1
Map of Rowhill	2
Resident survey results	3
Ward population and makeup 2021	4
Deprivation breakdown	7

## Local democracy

### Rushmoor Borough Council ward councillors for Rowhill:

Member	Party	Year elected
Councillor Lisa Greenway	Labour	2024
Councillor Halleh Koohestani	Rushmoor Independent Group	2023
Councillor Stuart Trussler	Conservative	2022

### Member(s) of the County Council for Rowhill ward:

Member	Party	Year elected
County Councillor Alex Crawford	Labour	2021

### Member of Parliament for Aldershot Constituency:

Member of Parliament	Party	Year elected
Alex Baker	Labour	2024

### Election Turnout

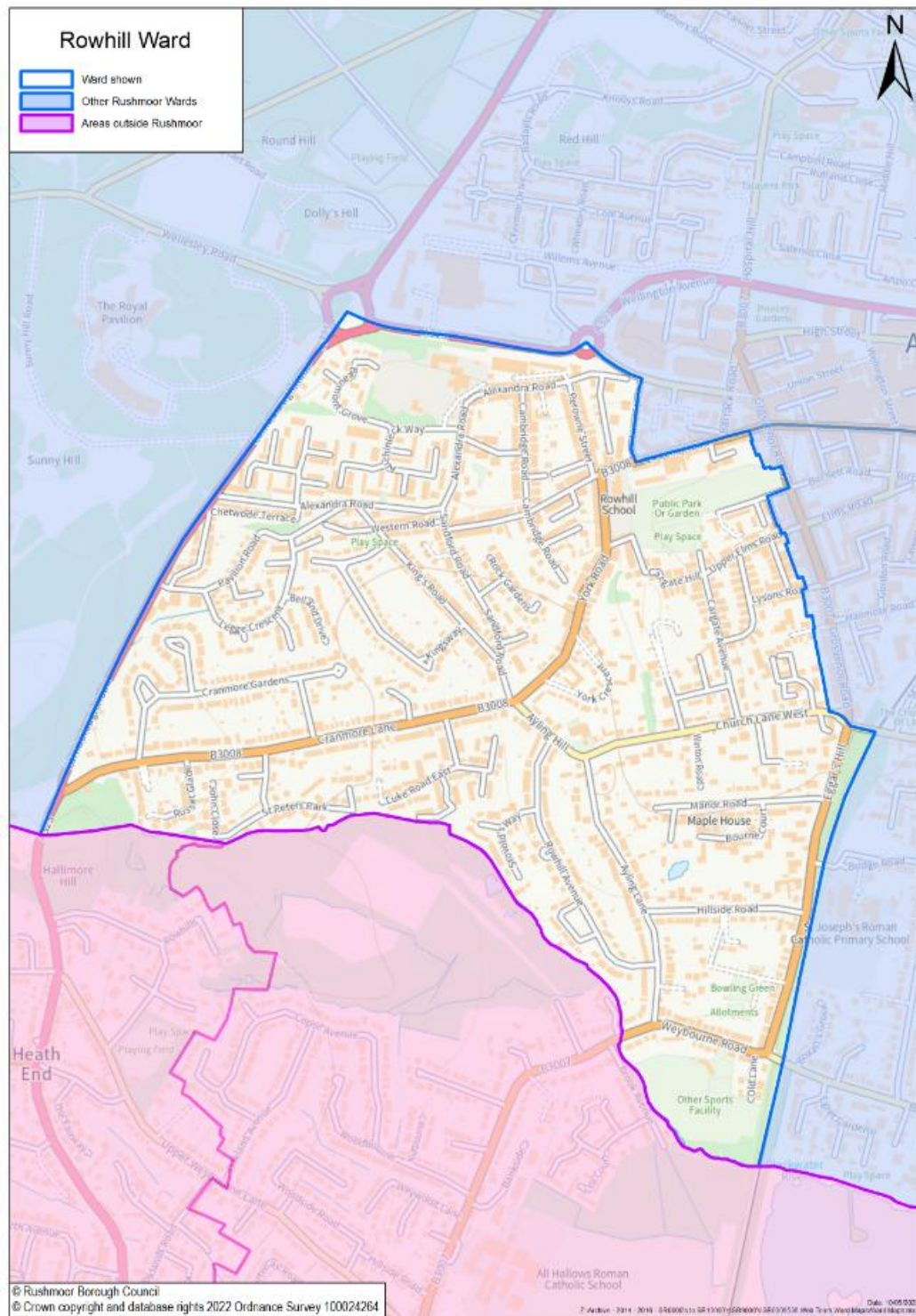
Date	Type	Election Turnout for Rowhill ward
2 May 2024	Local elections	38.5%

More information can be found on Rushmoor's web site at

<https://www.rushmoor.gov.uk/your-council/elections-and-voting/polling-stations-and-wards/rowhill-ward/>

## Map of Rowhill

Rowhill covers an area in the south of Aldershot and is bounded by Farnborough Road in the west and the railway line in the east.



## Resident survey results

The last Rushmoor Borough Council residents' survey was carried out in 2024, the full results are available on our [website](#). The survey was an online survey and 1,686 surveys returned, in total 117 residents in Rowhill ward completed the survey. Although not all wards had a representative number of responses the results can give an indication to what respondents in a ward think.

Below is a summary of the results for Rowhill ward.

### Top five factors that are important in making somewhere good to live and need improving by ward

Here are the top things that Rowhill ward respondents think is important in making somewhere good to live and need improving.

Important in making somewhere good	Top five	Need improving
Health services	1 <sup>st</sup>	Road and pavement repairs
The level of crime	2 <sup>nd</sup>	Clean streets and shopping facilities
Clean streets	3 <sup>rd</sup>	-
Shopping facilities/ parks and open spaces	4 <sup>th</sup>	The level of crime
-	5 <sup>th</sup>	Health services

### Satisfaction with Rushmoor (Aldershot and Farnborough) as a place to live (with 1 being very dissatisfied and 10 being very satisfied)

	All responses	Aldershot	Rowhill
Average score	5.50	5.40	5.57

Respondents from Rowhill ward have a slightly higher satisfaction with Rushmoor as a place to live than respondents from Aldershot, and all respondents to the survey.

### How strongly do you feel you belong to your local area? (very and fairly strongly)

	All responses	Aldershot	Rowhill
Average score	51.9%	51.6%	55.1%

Respondents from Rowhill ward feel that they belong to their local area more than those from Aldershot, and all those who responded to the survey.

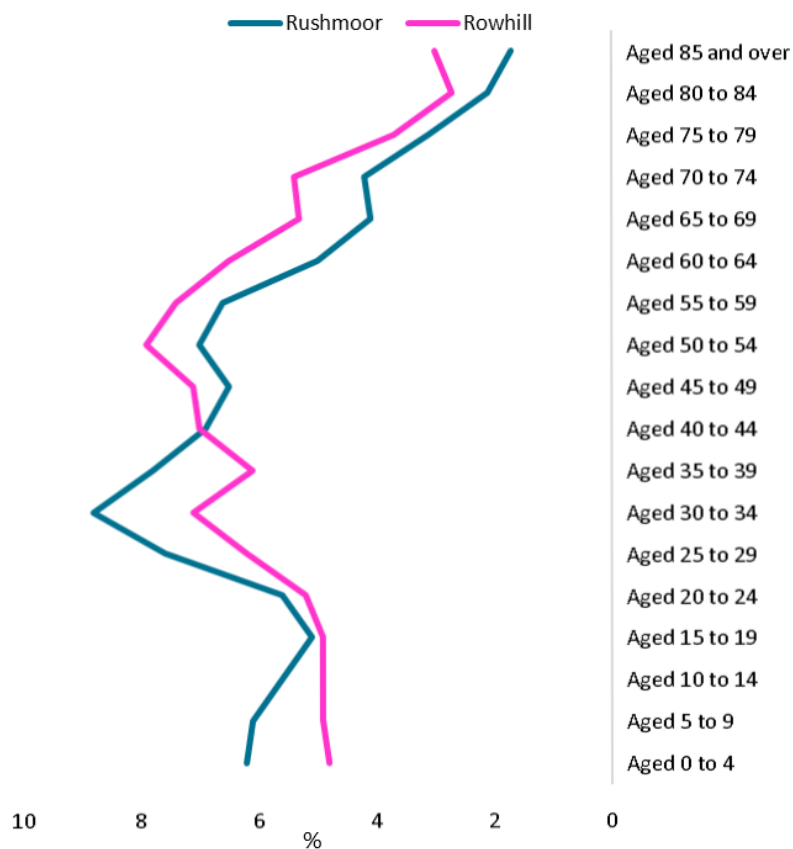
## Ward population and makeup 2021

The following data is from the 2021 Census. The Office of National Statistics calculate ward data by aggregating data for small areas to best fit the ward boundaries, and therefore data may differ slightly from other ward data.

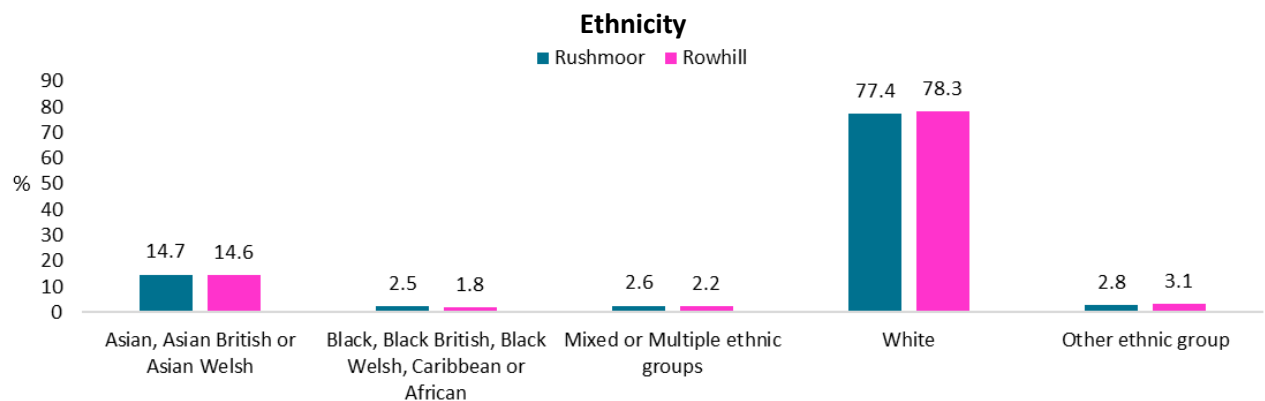
- Population:**

2021 Census	Population	Total households	Female %	Male %
Rowhill	7,300	3,100	50.1	49.9

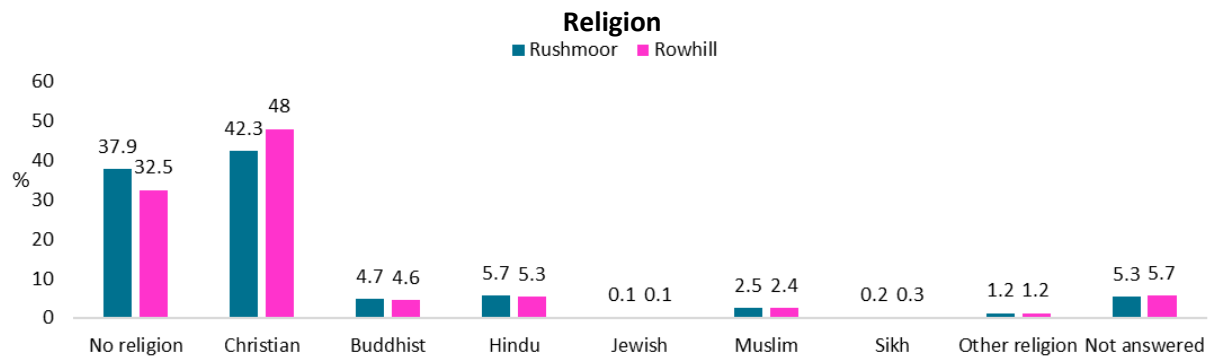
- Age:** Rowhill has older population with, when compared to Rushmoor as a whole.



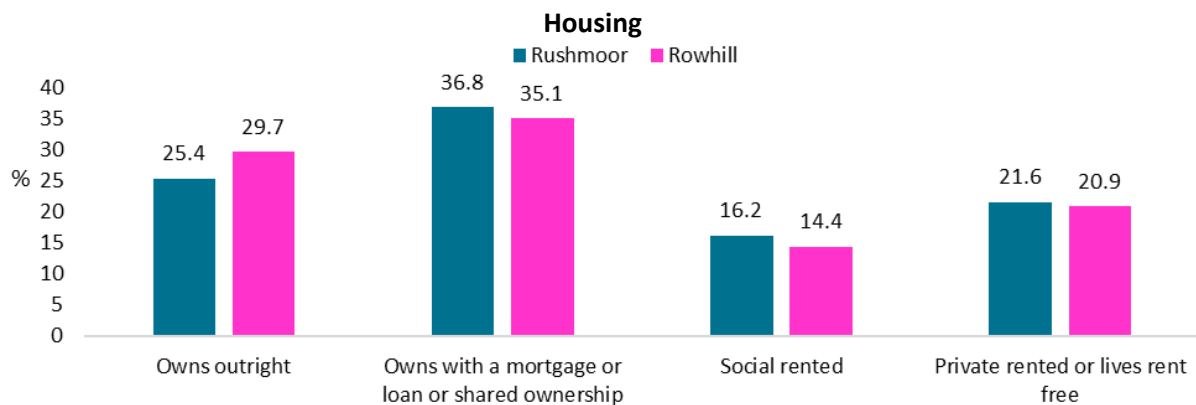
- Ethnicity:** There is not much difference between the ethnic makeup of Rowhill residents and Rushmoor as a whole.



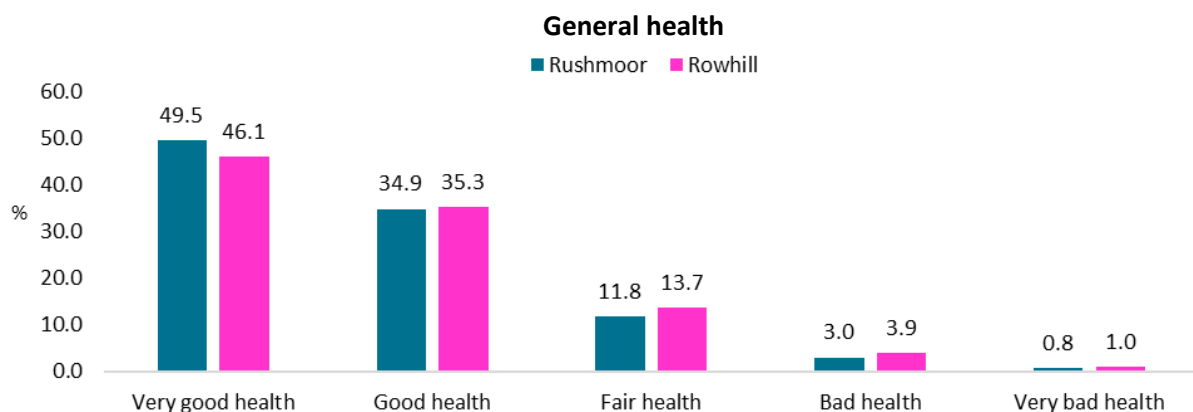
- **Religion:** A higher percentage of Rowhill residents are Christian and a lower percentage have no religion, when compared to Rushmoor as a whole.



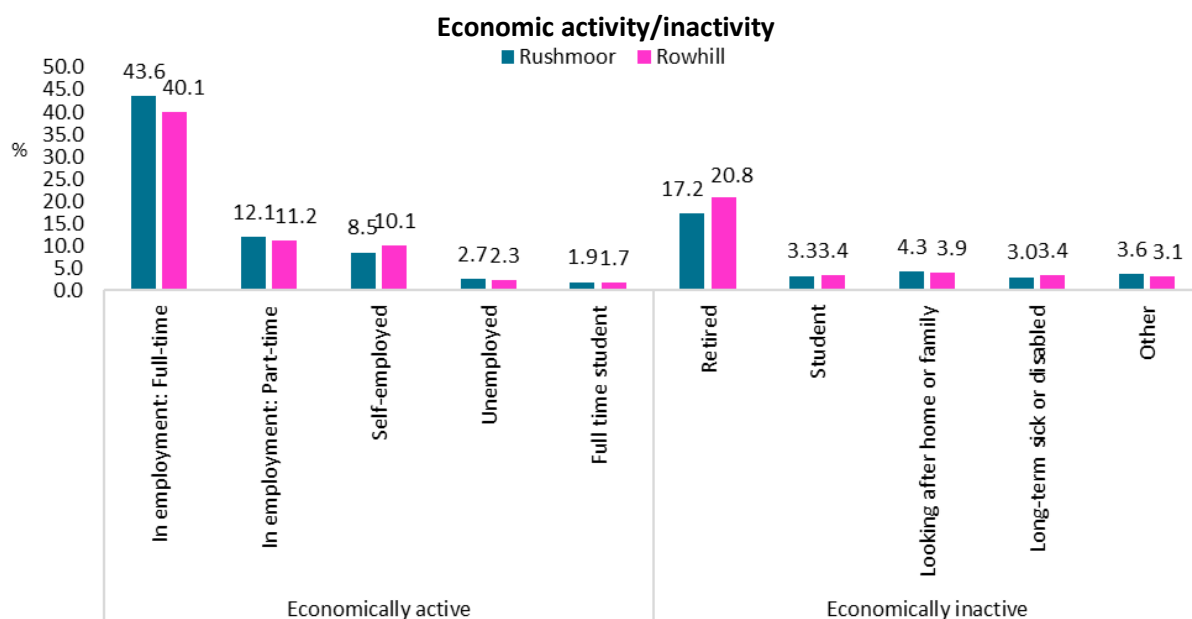
- **Housing:** A slightly higher percentage of residents in Rowhill own their homes outright, when compared to Rushmoor as a whole.



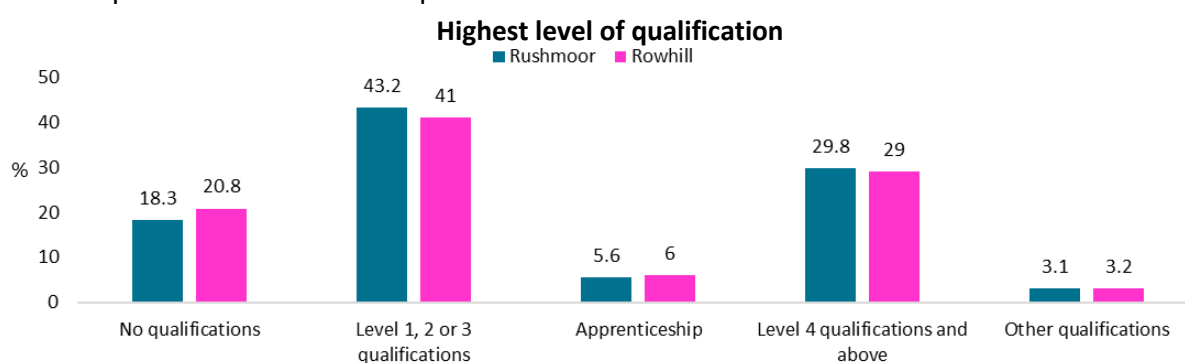
- **Health:** A slightly lower percentage of Rowhill residents reported that they were in very good health, when compared with Rushmoor as a whole.



- **Economic Activity/Inactivity:** Rowhill ward has a slightly lower percentage of full time employed residents and a slightly higher percentage of retired residents, when compared to Rushmoor as a whole.



- **Qualifications:** A slightly higher percentage of Rowhill residents have no qualifications when compared to Rushmoor as a whole.



- Level 1 and entry level qualifications: 1 to 4 GCSEs grade A\* to C , Any GCSEs at other grades, O levels or CSEs (any grades), 1 AS level, NVQ level 1, Foundation GNVQ, Basic or Essential Skills
- Level 2 qualifications: 5 or more GCSEs (A\* to C or 9 to 4), O levels (passes), CSEs (grade 1), School Certification, 1 A level, 2 to 3 AS levels, VCEs, Intermediate or Higher Diploma, Welsh Baccalaureate Intermediate Diploma, NVQ level 2, Intermediate GNVQ, City and Guilds Craft, BTEC First or General Diploma, RSA Diploma
- Apprenticeship
- Level 3 qualifications: 2 or more A levels or VCEs, 4 or more AS levels, Higher School Certificate, Progression or Advanced Diploma, Welsh Baccalaureate Advance Diploma, NVQ level 3; Advanced GNVQ, City and Guilds Advanced Craft, ONC, OND, BTEC National, RSA Advanced Diploma
- Level 4 qualifications and above: degree (BA, BSc), higher degree (MA, PhD, PGCE), NVQ level 4 to 5, HNC, HND, RSA Higher Diploma, BTEC Higher level, professional qualifications (for example, teaching, nursing, accountancy)
- Other: vocational or work-related qualifications, other qualifications achieved in England or Wales, qualifications achieved outside England or Wales (equivalent not stated or unknown)




## Deprivation breakdown

The Government's Index of Multiple Deprivation (IMD) 2025 provides a relative deprivation score for each small area in England, it covers a range of economic, social and housing issues. The overall score is calculated using data from seven domains. Most of indicator data has come from 2022 to 2024 and some of the data is from the 2021 Census. The Indices of Deprivation cover geographical areas that are called Lower-layer Super Output Area level (LSOA), of which there are 33,755 in England. Each LSOA is ranked in order against all other LSOA in the country, where 1 is the most deprived and 33,755 is the least deprived.

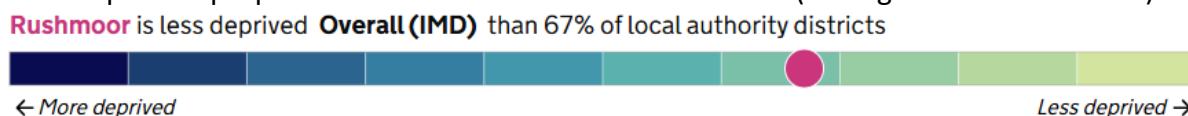
There is a total of 60 LSOAs in Rushmoor. Unfortunately, LSOAs and the council's wards do not exactly line up. In Rowhill ward there are parts of five LSOAs.



### Overall IMD



For comparison purposes below is overall IMD for Rushmoor (average rank of the LSOAs)



[Open Government Licence](#)

Rowhill ward has no areas in the 20% most deprived areas in England for Multiple Deprivation. For more information about the Index of Multiple Deprivation please see our [IMD 2025 data sheet](#).